
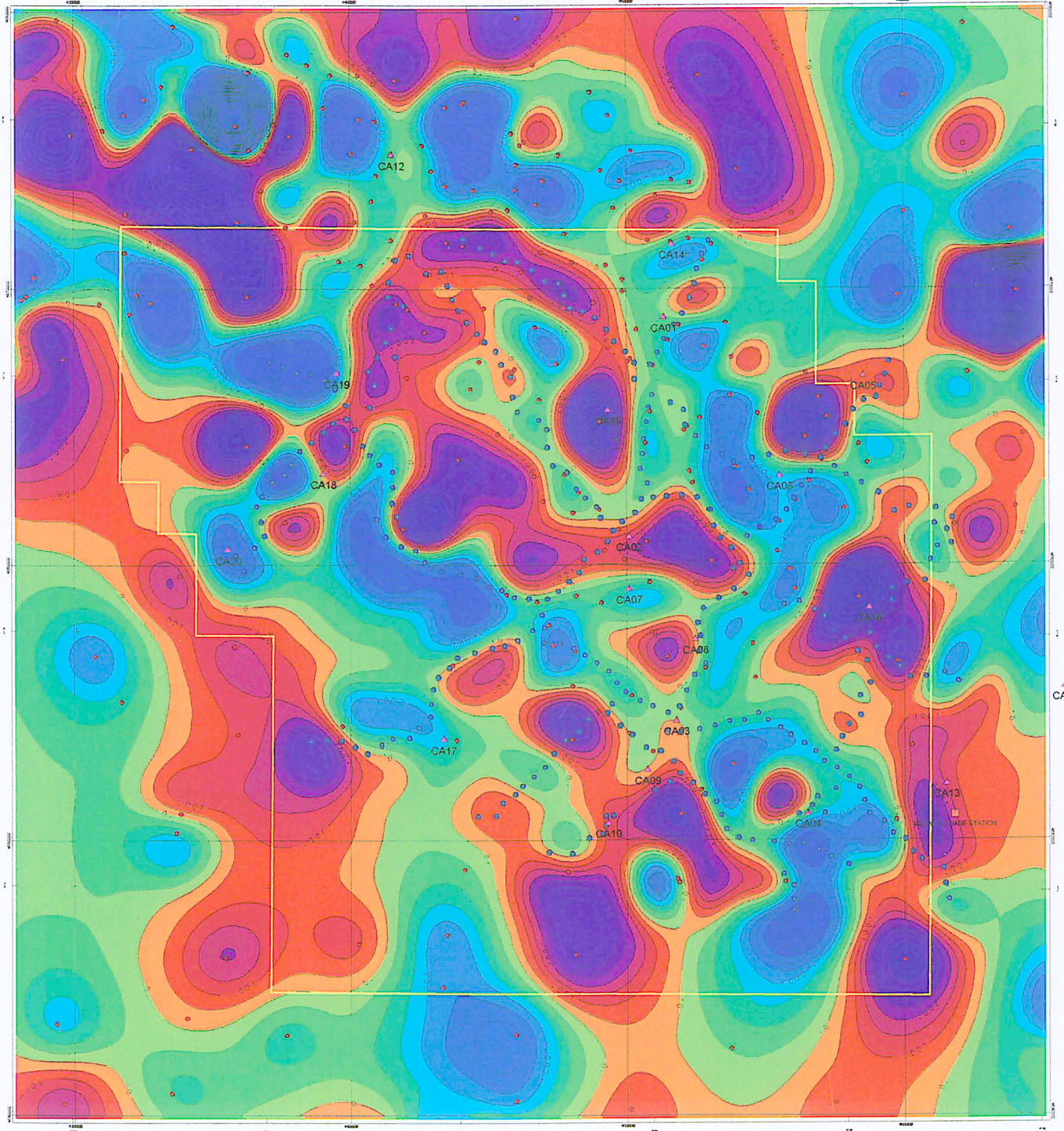



Figure 13) Vertical Derivative of Residual Gravity Anomaly Map (mGal/m)



AOA Geophysics Inc.

MAP SYMBOL LEGEND

- Gravity Station - 1999 Field Program
- Gravity Station - NIMA Open File Data
- Magnetic Station - 1999 Field Program
- Mag Base Station - 1999 Field Program
- ▲ MT Site - 1999 Field Program



Gravity Vertical Derivative (mGal/m)  
Vertical Derivative of Residual Gravity Anomaly



FOREST OIL INTERNATIONAL

CASERTA BLOCK  
Central Apennines - Southern Italy  
GRAVITY VERTICAL DERIVATIVE - C.I. = 0.0005 mGal/m

AOA Geophysics Inc. - Houston Division  
11200 Westheimer 5th Floor  
Houston, Texas 77042 USA  
TELEFAX: 713-532-3024/6572    INFO@GAGeophysics.com

Robert Pawlowski - 05/2000