
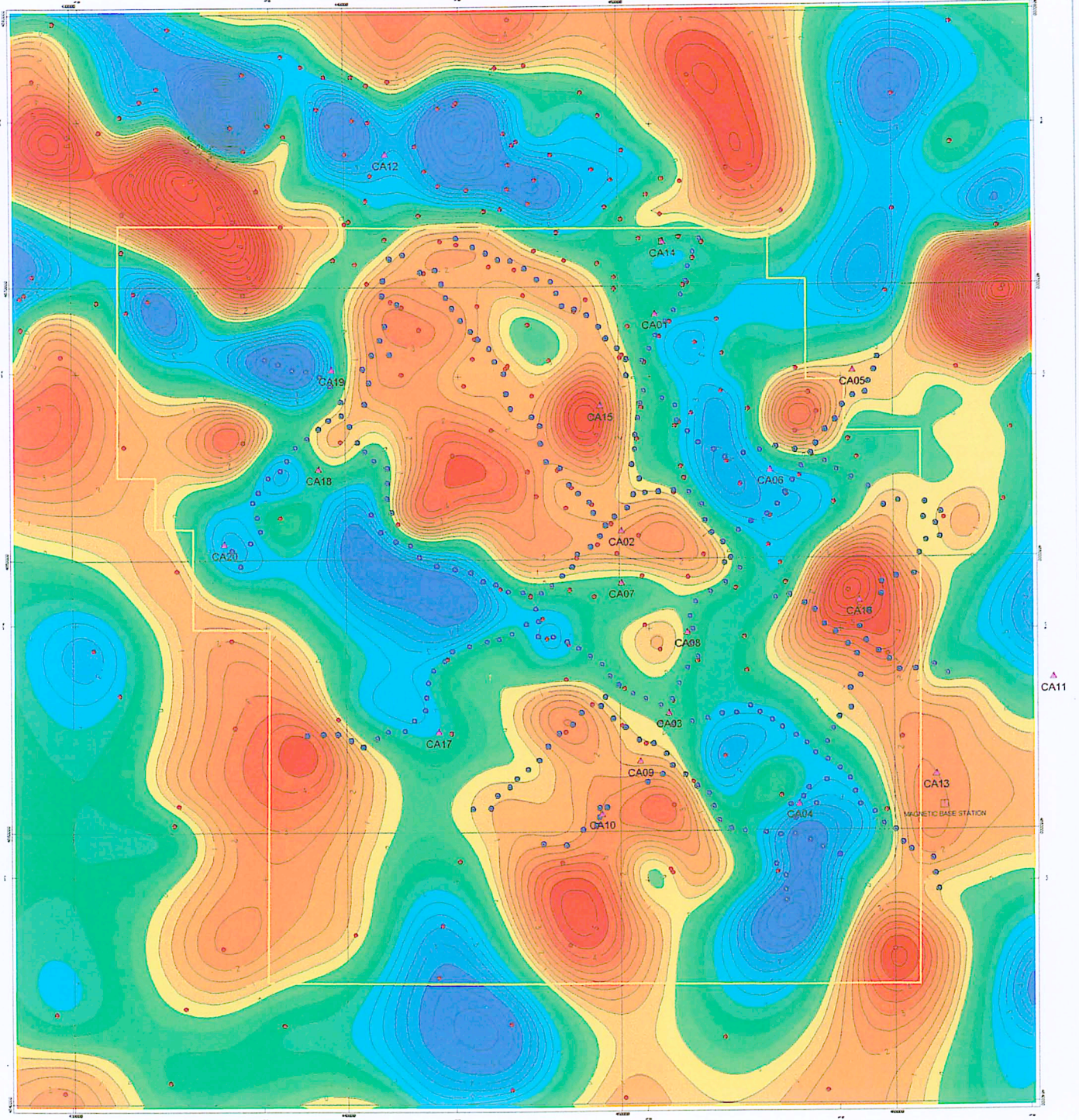



Figure 12) Residual Gravity Anomaly Map (mGal)



AOA Geophysics Inc.

MAP SYMBOL LEGEND

- Gravity Station - 1999 Field Program
- Gravity Station - NIMA Open File Data
- Magnetic Station - 1999 Field Program
- Mag Base Station - 1999 Field Program
- ▲ MT Site - 1999 Field Program



Residual Gravity Anomaly (mGal)
High-Pass Filtered Isostatic Anomaly (16-Hz Cut-Off)



FOREST OIL INTERNATIONAL

CASERTA BLOCK
Central Apennines - Southern Italy
RESIDUAL GRAVITY ANOMALY - C.I. = 0.5 mGal

AOA Geophysics Inc. - Houston Division
11200 Westchase 100 Floor
Houston, Texas 77042 USA
TELEFAX: 713-532-2624/6272 @aogeo@aogeo.com

Robert Pawlowski - 05/2000