Agip
AGEO-SLCR

Profilo del pozzo N° 2490

SETTIMO MILANESE 1

Cod. pozzo 05021

RAPPORTO FINALE "SETTIMO MILANESE 1"

Scala 1:1000
Data Febbraio 1988
Compilatori A. CANZIO - R. SCHIRRU
Disegnatore G. GROSSI
Allegato N° 1

Titolare AGIP
Operatore AGIP 100.000%

Paese ITALIA Reg. LOMBARDIA Zona 1
Foglio 45 Tav. III N.O. Scala 1:25000

SETTIMO MILANESE

Coord. Geog. Long. W003°24'16.0 Lat. N45°28'32.0
Nord 5036232

ROCCE TERRIGENE

ROCCE CARBONATICHE

ROCCE IGNEE E METAMORFICHE

PARTICELLE E FOSSILI

STRUTTURE SEDIMENTARIE E DIAGENETICHE

TIPO DI POROSITA'

SIMBOLI VARI

MINERALIZZAZIONI

MANIFESTAZIONI DURANTE LA PERFORAZIONE

CEMENTI

ALTRE ROCCE

Impianto EMSCO C 3
Contrattista SAIPEM
Profondità totale m 6620.0

Inizio perforazione 29-01-87
Fine perforazione 07-09-87
19-09-87

Esito del pozzo STERILE
Stato ABBANDONATO

Quote m s.l.m.
Tavola rotary 145.50
Piano campagna 131.80
133.05





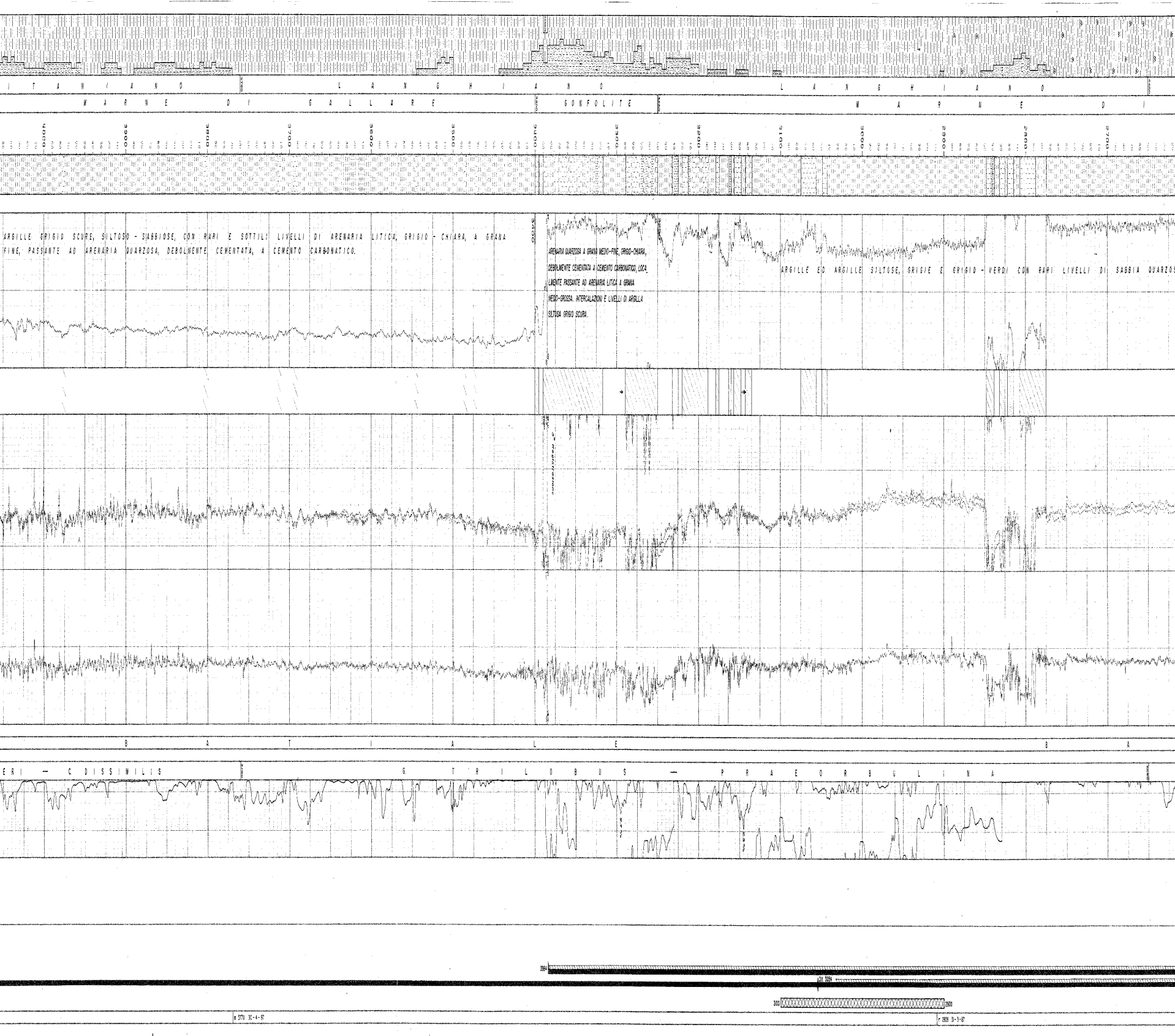

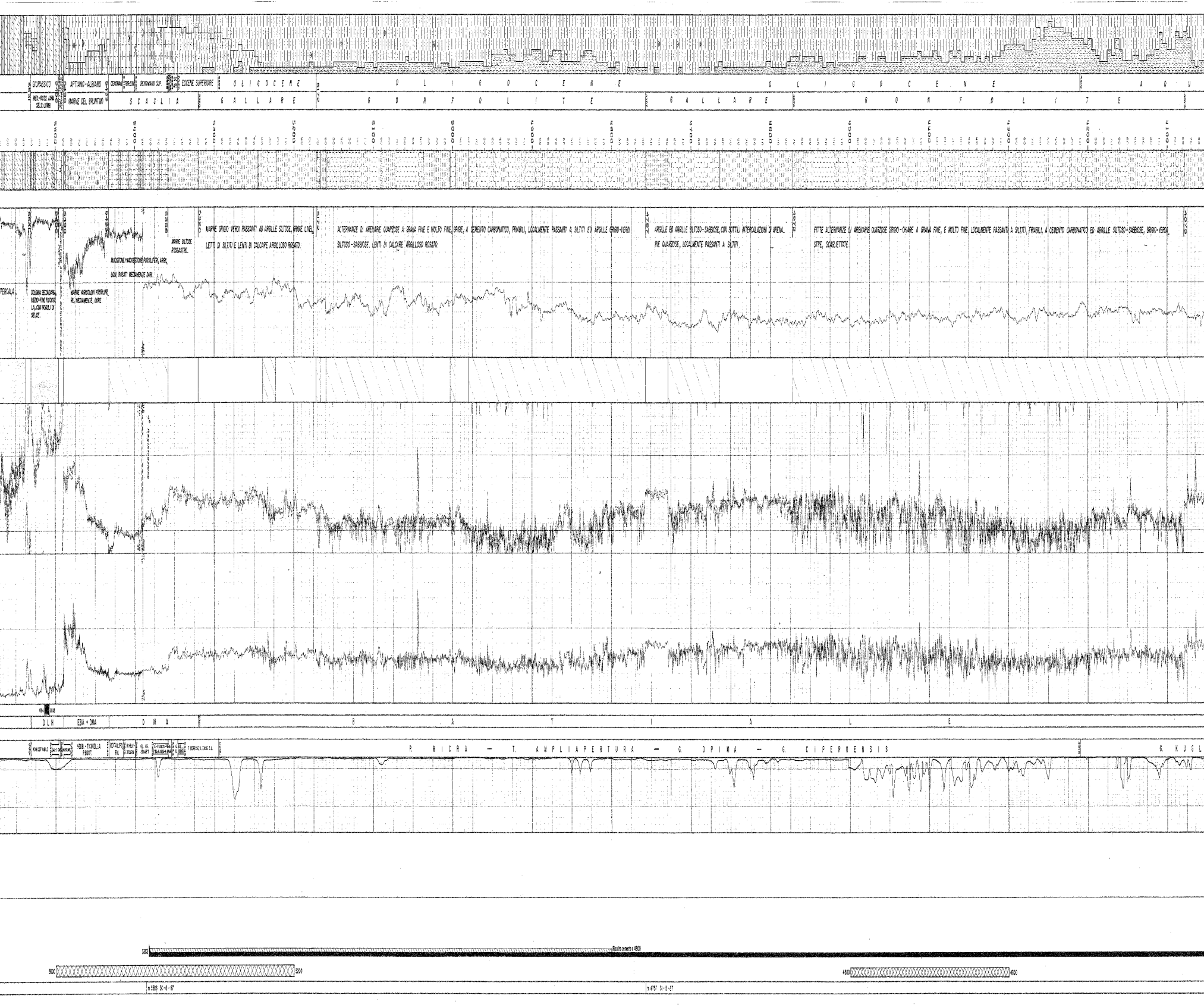

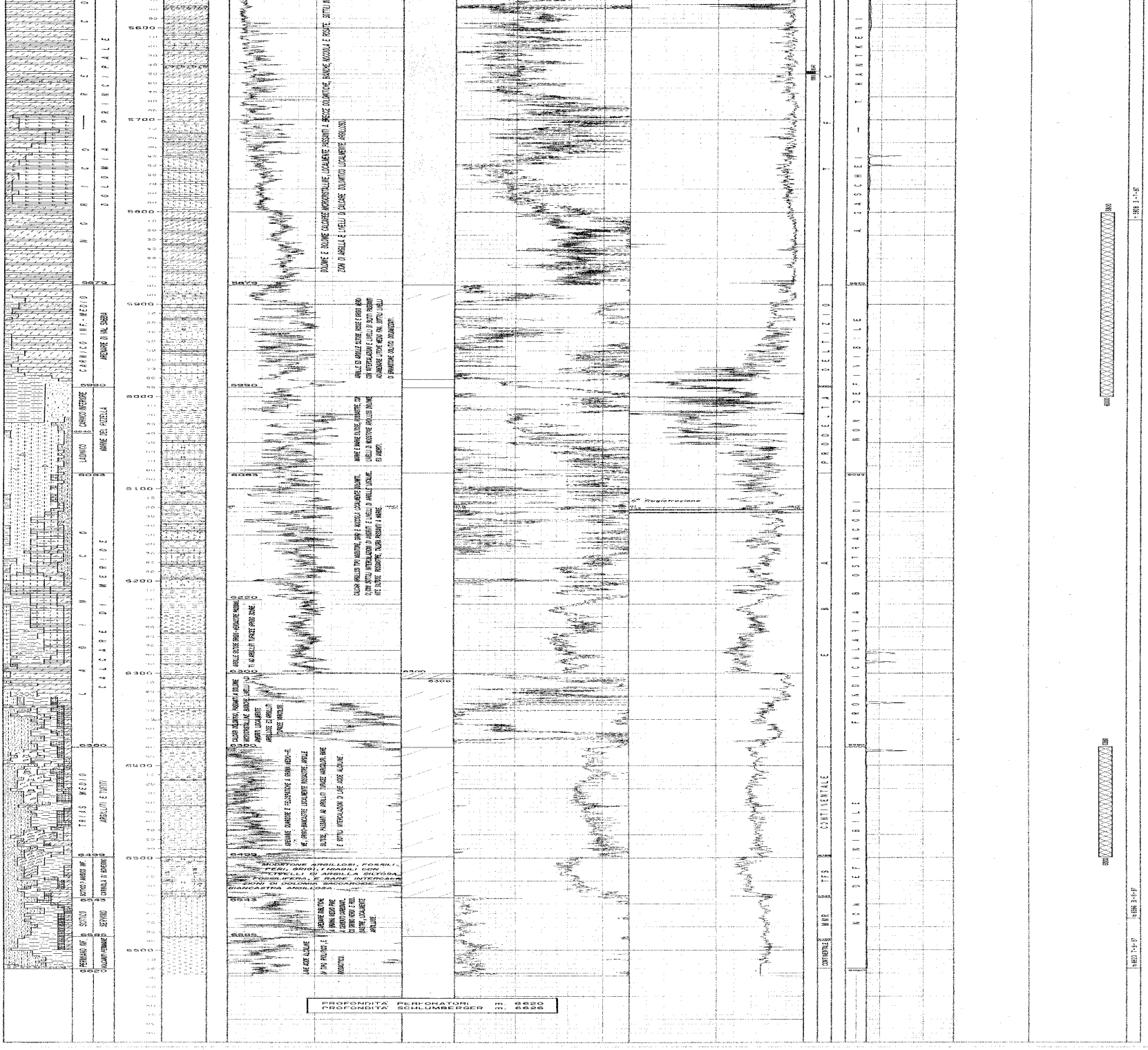

PROFONDITA' PERFORATORI m. 6620
PROFONDITA' SCHLUMBERGER m. 6626

[illegible]

carbonatica mesozoica.