

Pozzo: CHIEUTI - 15

Ubicazione: In contrada Colle S. Angelo nel comune di Terrasapriola (prov. di Foggia)

Coordinate: Lat. 41° 45' 48.1" Long. 2° 42' 54.3"

Quota s.l.m.: mt. 115.94

Altezza della tavola rotary: mt. 3.20

Impianto: IDECO H 30

Iniziato il: 25 - 1 - 1961


Completato il: 11 - 2 - 1961

Profondità finale: mt. 891

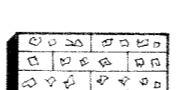
Geologo: E. ZAMBOHI

SCALA 1:1000

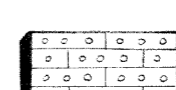
LEGENDA




GHIAIA



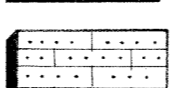
BRECCIA CALCAREA



CALCAREA PSEUDOOLITICO




ARGILLA MARNOSA



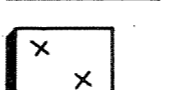
CALCARENITE



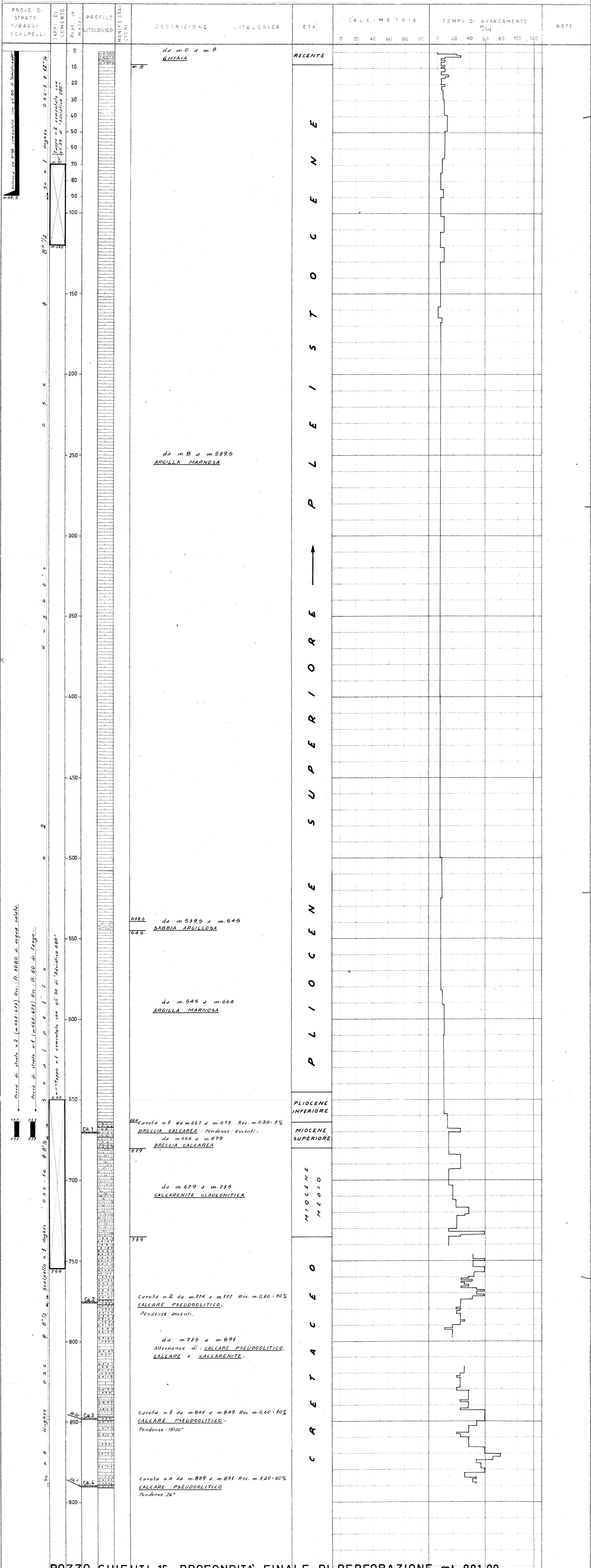
CALCAREA



SABBIA ARGILLOSA



GLAUCONITE



POZZO CHIEUTI-15 PROFONDITA' FINALE DI PERFORAZIONE mt. 891,00