

Concessione "CASTELNUOVO alVOMANO"

Societa': PETROSUD

TE 0039

Pozzo: CELLINO - 25

Ubicazione: In località Argegnisio a m. 135 e S.S.O. del Pozzo Cellino - 19 ed a m. 290 e N.O. del Cellino - 14.

Coordinate: Lat. 42° 35' 53" 67 Long. 1° 28' 03" 94 (E)

Quota s.l.m.: m. 165

Altezza della tavola rotary: m. 320 (+168,20)

Impianto: IDECO H.30

Iniziato il: 29-5-62

Completato il: 24-6-62


Profondita finale: m. 968 = (-799,20)

Geologo: A. BRAMBATI

Assistente geol.:

Scala 1:1000


LEGENDA




ARGILLA MARNOSA anche SILTOSA




CONGLOMERATO



TORBA



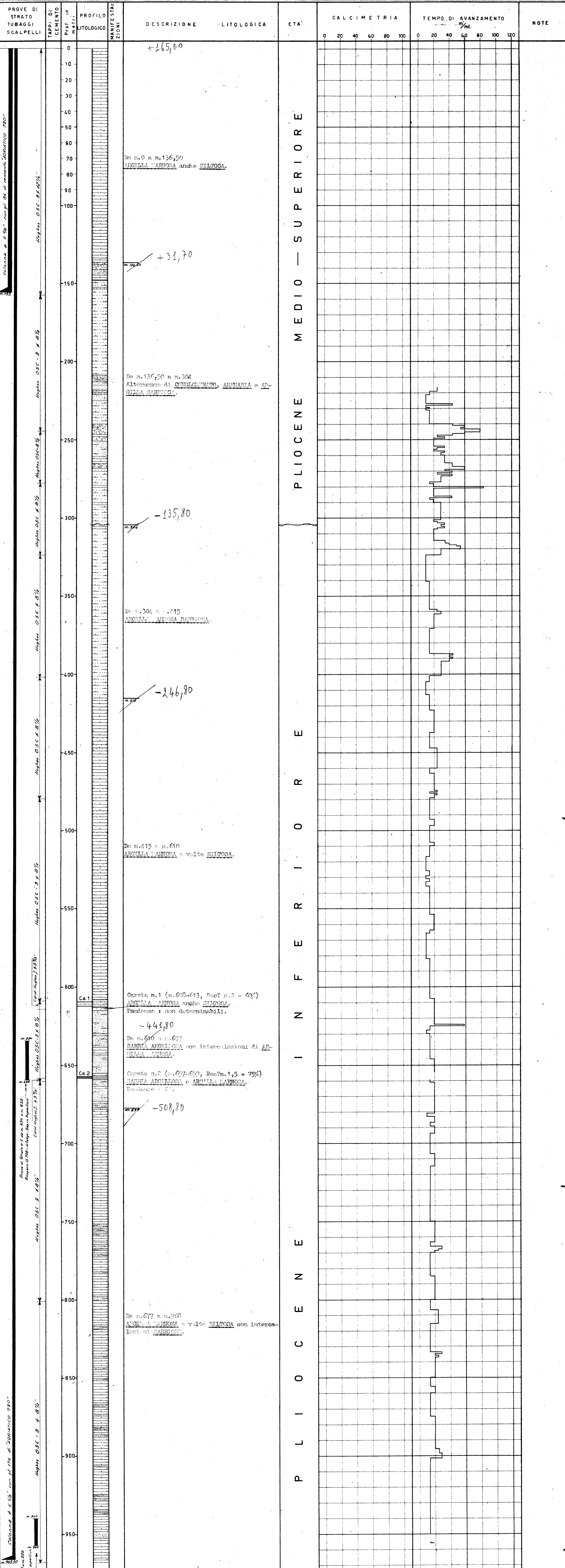
ARGILLA SABBIOSA



ARENARIA



SABBIA ARGILLOSA



PROFONDITA' FINALE DI PERFORAZIONE m. 968